


# MULTIMODAL INTERNATIONAL HUB AIRPORT AT NAGPUR (MIHAN)

## MASTER PLAN

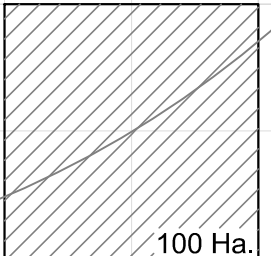
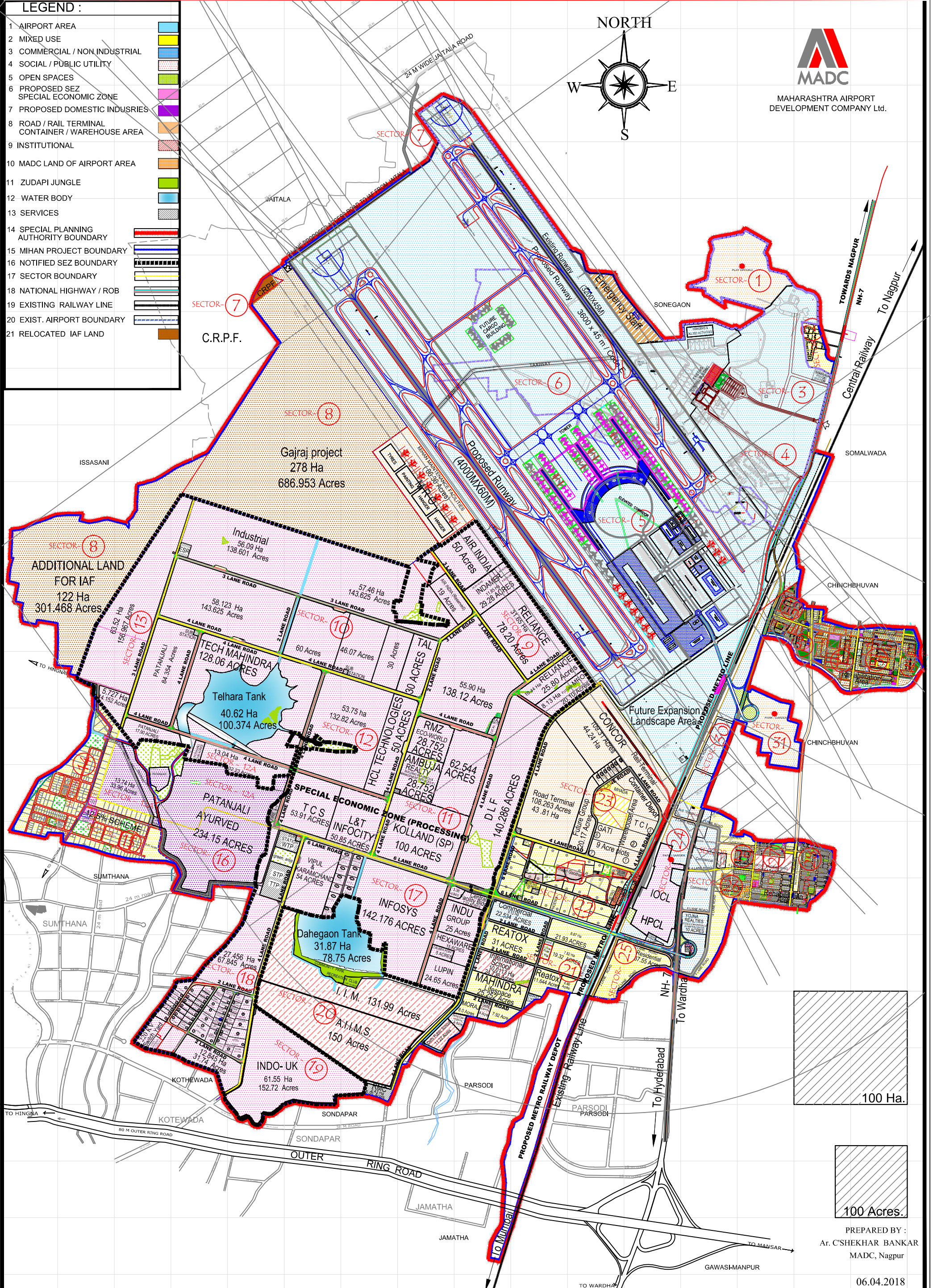
### LEGEND :

- 1 AIRPORT AREA
- 2 MIXED USE
- 3 COMMERCIAL / NON INDUSTRIAL
- 4 SOCIAL / PUBLIC UTILITY
- 5 OPEN SPACES
- 6 PROPOSED SEZ SPECIAL ECONOMIC ZONE
- 7 PROPOSED DOMESTIC INDUSTRIES
- 8 ROAD / RAIL TERMINAL CONTAINER / WAREHOUSE AREA
- 9 INSTITUTIONAL
- 10 MADC LAND OF AIRPORT AREA
- 11 ZUDAPI JUNGLE
- 12 WATER BODY
- 13 SERVICES
- 14 SPECIAL PLANNING AUTHORITY BOUNDARY
- 15 MIHAN PROJECT BOUNDARY
- 16 NOTIFIED SEZ BOUNDARY
- 17 SECTOR BOUNDARY
- 18 NATIONAL HIGHWAY / ROB
- 19 EXISTING RAILWAY LINE
- 20 EXIST. AIRPORT BOUNDARY
- 21 RELOCATED IAF LAND

NORTH



MAHARASHTRA AIRPORT DEVELOPMENT COMPANY Ltd.



PREPARED BY :  
Ar. CSHEKHAR BANKAR  
MADC, Nagpur

06.04.2018